Sierra County Board of Supervisors' Agenda Transmittal & Record of Proceedings

MEETING DATE: May 17, 2016	**TYPE OF AGENDA ITEM:** ☐Regular ☒Timed ☐Consent

DEPARTMENT: Department of Public Works and Transportation
APPROVING PARTY: Tim H. Beals
PHONE NUMBER: 530-289-3201

AGENDA ITEM: Presentation from Truckee River Watershed Council on Project Development in Sierra County within the Truckee River System.

SUPPORTIVE DOCUMENTS ATTACHED: ☐Memo ☐Resolution ☐Agreement ☒Other
Informational handout attached.

BACKGROUND INFORMATION: Presentation is specific to Perazzo Meadows Restoration Project. Sierra County, as a stakeholder, is invited to participate on the Technical Advisory Committee.

FUNDING SOURCE: GENERAL FUND
GENERAL FUND IMPACT: No General Fund Impact
OTHER FUND:
AMOUNT: $ N/A

ARE ADDITIONAL PERSONNEL REQUIRED? ☐Yes, -- -- ☒No	**IS THIS ITEM ALLOCATED IN THE BUDGET?** ☐Yes ☒No **IS A BUDGET TRANSFER REQUIRED?** ☐Yes ☒No

SPACE BELOW FOR CLERK'S USE

BOARD ACTION: ☐Approved ☐Approved as amended ☐Adopted ☐Adopted as amended ☐Denied ☐Other ☐No Action Taken	☐Set public hearing For: _____ ☐Direction to: _____ ☐Referred to: _____ ☐Continued to: _____ ☐Authorization given to: _____	Resolution 2016- _____ Agreement 2016- _____ Ordinance _____ Vote: Ayes: Noes: Abstain: Absent: ☐By Consensus

COMMENTS:

_____ _____
CLERK TO THE BOARD DATE

Perazzo Meadows Restoration

Truckee Donner Land Trust
Truckee River Watershed Council
U.S. Forest Service – Tahoe National Forest

Outline

- Perazzo Meadows Current Conditions
- Lower Meadow Restoration Planning
- Restoration Results
  - Perazzo
  - Other meadows
- Stakeholder Process

Perazzo Meadows Location

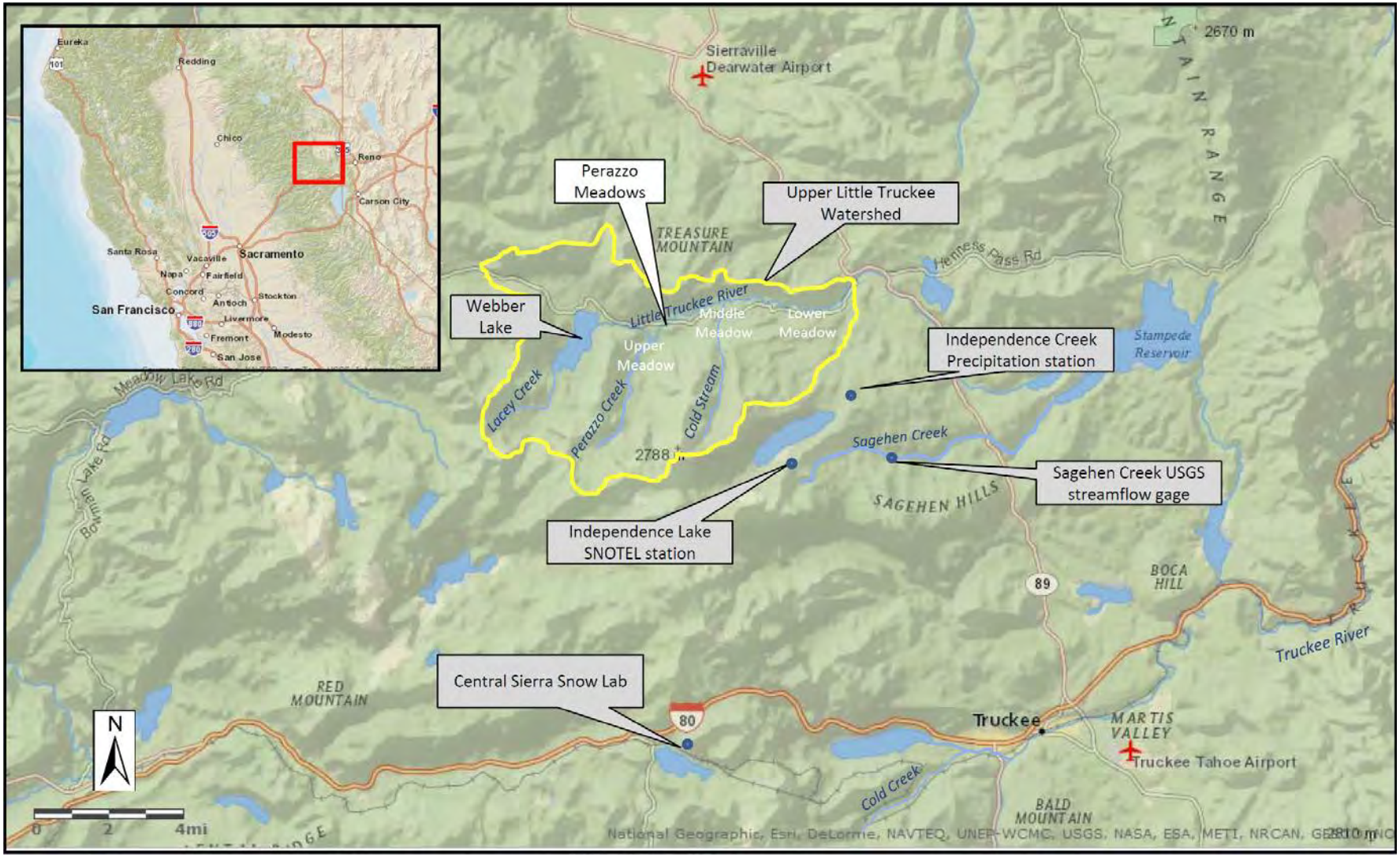


Middle Meadow
Lower Meadow
Upper Meadow

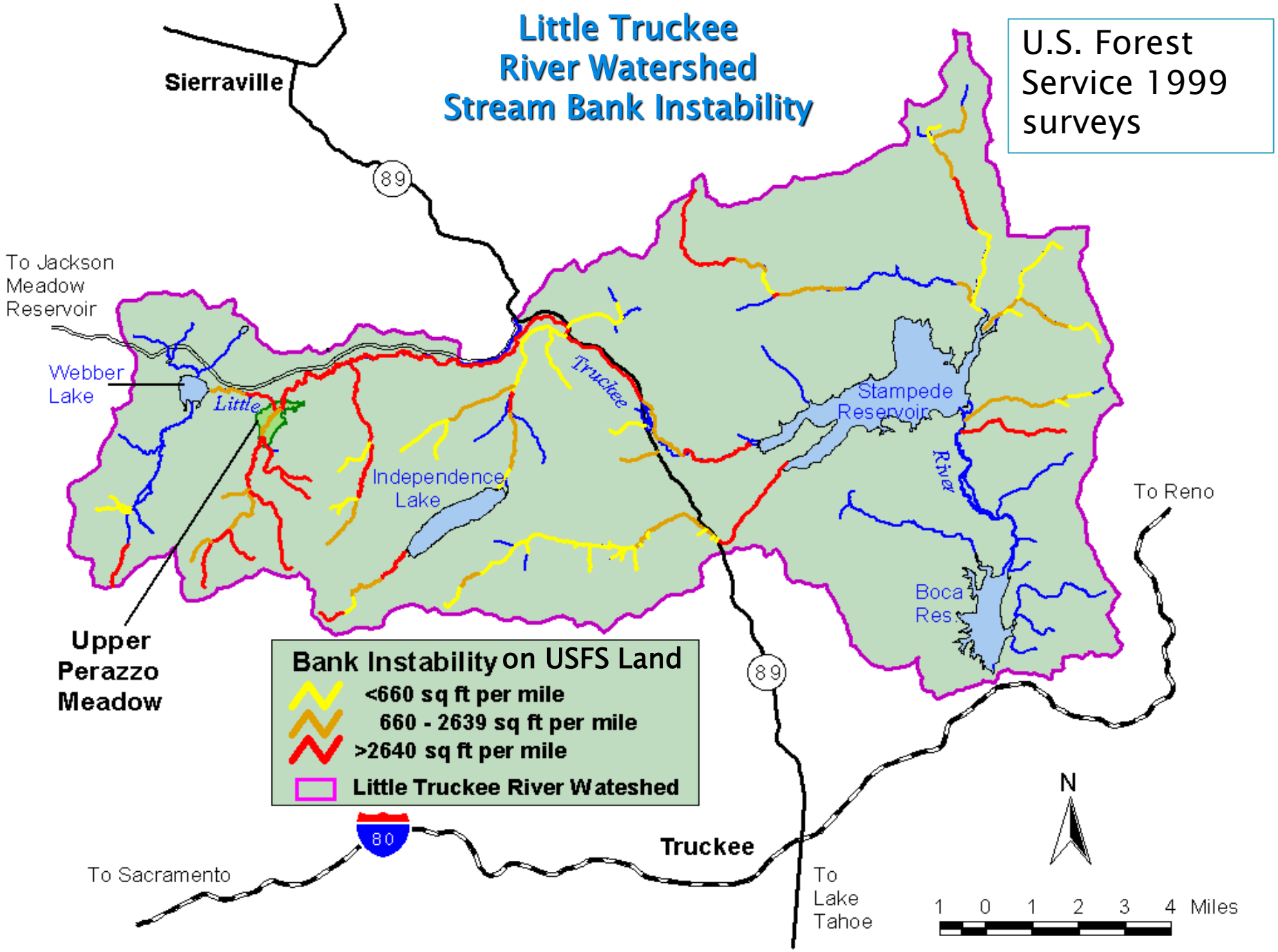
Little Truckee
River Watershed
Stream Bank Instability
U.S. Forest
Service 1999
surveys
Sierraville
89
To Jackson
Meadow
Reservoir
Webber
Lake
Little
Truckee
Independence
Lake
Stampede
Reservoir
River
To Reno
Boca
Res.
Upper
Perazzo
Meadow
Bank Instability on USFS Land
<660 sq ft per mile
660 - 2639 sq ft per mile
>2640 sq ft per mile
Little Truckee River Wateshed
89
80
Truckee
To Sacramento
To
Lake
Tahoe
N
1 0 1 2 3 4 Miles